

1 July 8, 1976

Introduced by: BERNICE STERN
Proposed Ordinance No: 76-207

2
3
4
5
6
7
8
9 ORDINANCE NO. 2799

10 AN ORDINANCE amending King County Zoning Resolution
11 No. 25789, as amended, by amending the Zoning Map thereof
12 reclassifying certain property thereon at the request of
Harry A. Nield, Building and Land Development Division
File No. 117-76-R.

13 BE IT ORDAINED BY THE COUNCIL OF KING COUNTY:

14 SECTION 1. Harry A. Nield petitioned on February 18, 1976, that the
15 property described in Section 3 below be reclassified from RS-15,000 to
16 G (Potential RS-15,000) and this application was assigned Building and Land
17 Development Division File No. 117-76-R.

18 SECTION 2. The report and recommendation of the Building and Land Develop-
19 ment Division was transmitted to the Zoning and Subdivision Examiner on April
20 6, 1976, and hearing was held by the Examiner on the matter April 13, 1976.
21 The report of the Examiner was filed with the Clerk of the King County Council
22 on May 19, 1976, and the Council approved the reclassification by Motion No. 2502
23 on May 24, 1976.

24 SECTION 3. The legal description of the property to be reclassified is
25 attached as Appendix A and is hereby made a part of this ordinance. The above
26 described property is shown on the attached map which is designated Appendix
27 B and is hereby made a part of this ordinance.

28 SECTION 4. The King County Council does hereby amend King County
29 Zoning Code, Resolution No. 25789, as amended, by reclassifying that property
30 described and shown in Section 3, Appendices A and B above, to G (Potential
31

1 RS-15,000) and directs that Area Map W 8-24-6 be modified to so designate.

2 INTRODUCED AND READ for the first time this 29th day

3 of March, 1976.

4 PASSED at a regular meeting of the King County Council this 19th day

5 of July, 1976.

6 KING COUNTY COUNCIL
7 KING COUNTY, WASHINGTON

8 Dave Mooney
9 Chairman

10 ATTEST:

11 John Hammond
12 ACTING Clerk of the Council

13 DEEMED ENACTED WITHOUT
14 COUNTY EXECUTIVE'S SIGNATURE.

15 APPROVED this _____ day of August 2, 1976.

16 _____
17 King County Executive

FILE NO. 117-76-R


APPENDIX A

OVERALL LEGAL DESCRIPTION:


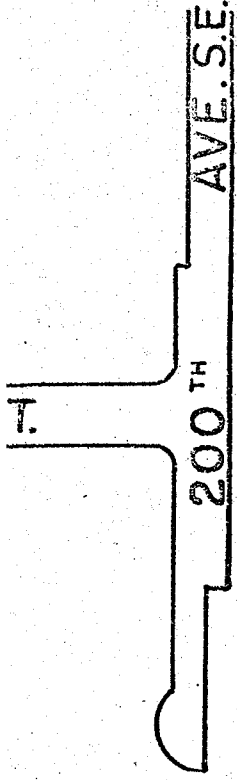
The southeast quarter of the southeast quarter of the northwest quarter of
Section 8, Township 24 north, Range 6 east, W.M., in King County, Washington;
EXCEPT the east 20 feet conveyed to King County for Road.

Zone Change: RS-15,000 to G (Potential RS-15,000)

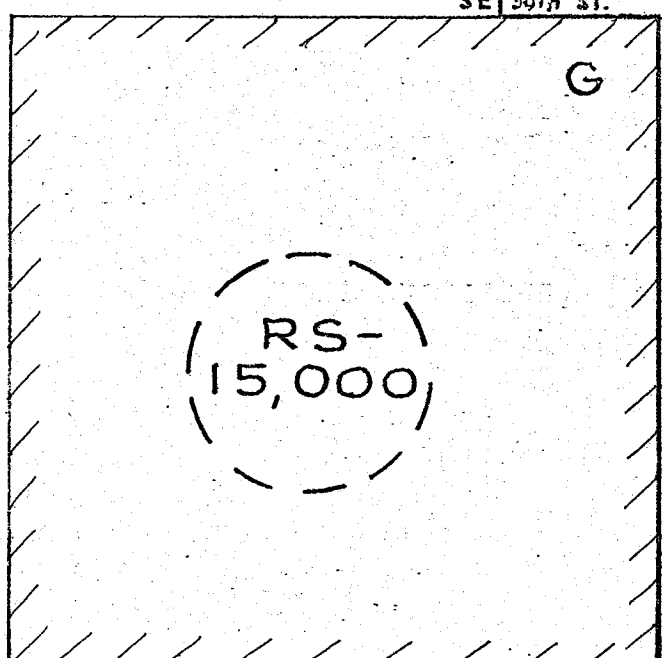
STR: W 8-24-6



Proposed Reclassification



RS-15,000



SE 30th ST.

E., W., E OF SEC. 8-24-6